



DR. APARNA ASHOK PHADKE

Experience

15 years of teaching Experience as Assistant Professor in different Educational Institutions in the subject of Geography,

- R. A. Podar College of Commerce and Economics, Matunda, Mumbai (2001 – 2005)
- Birla College of Arts, Commerce & Science, Kalyan (2006 – 2008)
- K. G. Joshi College of Arts and N. G. Bedekar College of Commerce, Thane (2011-2014)
- **Department of Geography, University of Mumbai (Present Place of work) (2014 onwards)**

Responsibilities

- Committee Member of BALBHARATI – Maharashtra State Bureau of Textbook Production & Curriculum Research, Pune from 2013 to 2015
- Worked in various college, university level committees in the capacity of member and chairperson
- Chairperson of examinations at UG and PG levels
- Co-cordinator of Avishkar Research Convention, University Zone for the year 2019, 2020
- Coordinator of various UGC and RUSA sponsored programmes conducted at the University Grants Commission - Human Resource Development Centre, University of Mumbai
- Orientation Program (4th February, 2017 to 3rd March, 2017)
- Coordinator of Interdisciplinary Refresher Course in Social Sciences titled as (5th December, 2019 to 18th December, 2019)

Department of
Geography, University
of Mumbai,
Vidyanagari, Kalina,
Santacruz (E)
Mumbai - 400098



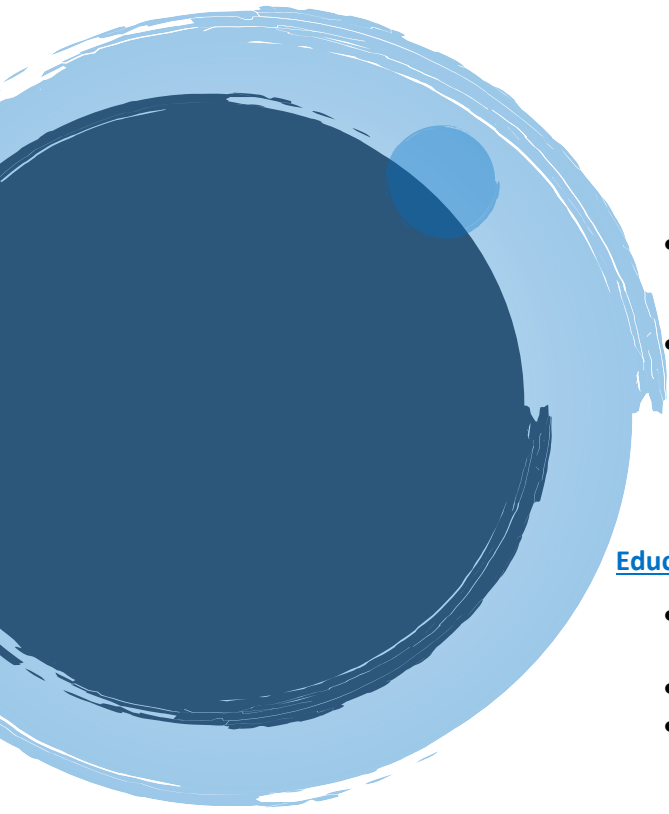
+919850140172



aparna.phadke@geogr.aphy.mu.ac.in;
aparnapdk@gmail.com



<https://mu.ac.in>



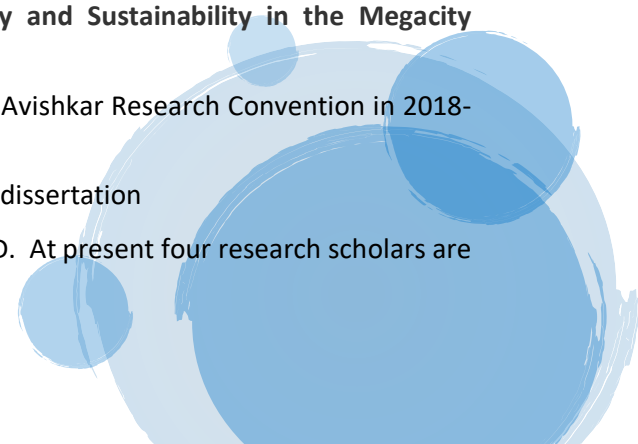
- Short Term Course on Disaster Management: An Integrated Approach (23rd October, 2020 to 29th October, 2020)
- Two day National Workshop on “Wetland & Habitat Mapping through Geospatial Technologies” at S.R.M. College, Kudal in association with University of Life.

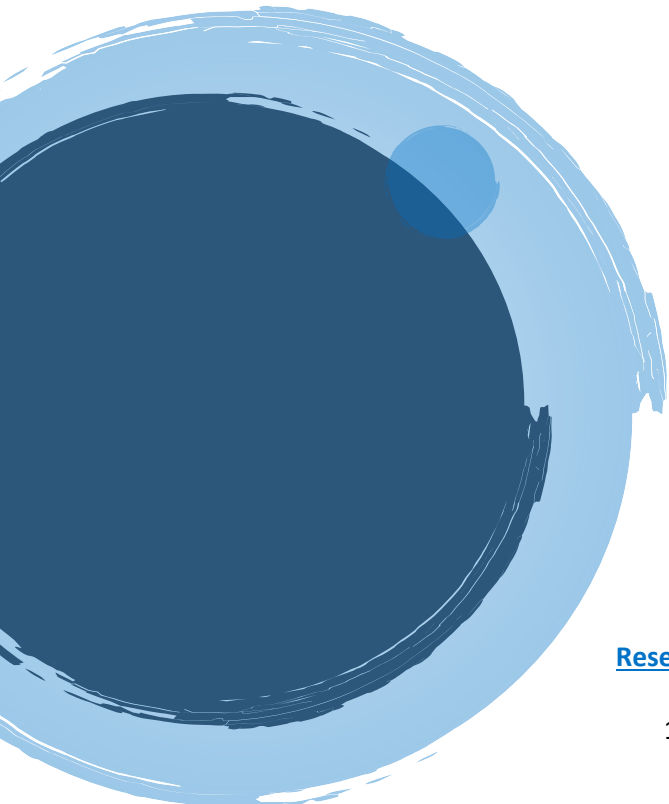
Educational Qualification

- M.A., Ph.D. in Geography, Department of Geography, University of Mumbai
- SET, NET Qualified
- NNRMS-ISRO SPONSORED CERTIFICATE COURSE ON " REMOTE SENSING AND GIS APPLICATIONS IN URBAN AND REGIONAL STUDIES" at Indian Institute of Remote Sensing, Dehradun (1st May, 2018 to 22nd June, 2018)
- Masters Diploma in Psychological Counselling, IBMS, Chittoor
- Masters Diploma in Software Engineering from APTECH 1995-1998
- Participated in two day workshop on R language in Statistics Department, University of Mumbai in 2018

Research Experience

- Had been involved in various primary surveys in different cities like Mumbai, Pune, Kolkata for the assessment of provision of basic infrastructure such as water in 2003-04
- A Doctoral thesis of ‘Global City-Regions: Peri-urban Areas of Mumbai in Early 21st Century’ (2007 to 2014)
- University funded project on the topic “**Life and survival strategies of Socially and Economically Weaker Groups in Gentrified areas of Mumbai: An Ethnographic Analysis**”. The research was completed by the researcher
- Ongoing project sponsored by ICSSR under the scheme ‘IMPRESS’ titled as “**Transformative Urban Regions : Governing Accessibility, Liveability and Sustainability in the Megacity Regions**”
- Guided two projects at Avishkar Research Convention in 2018-19 and 2019-20
- Research Guide for MA dissertation
- Research Guide for Ph.D. At present four research scholars are






working on the major topics of

1. Critical analysis of Sustainable transport
2. Climate Finance
3. Geography of Exclusion
4. Port-led Urban Development

The study areas include, Mumbai Metropolitan Region, Pune Metropolitan Region, Thane Municipal Region, Sindhudurg District.

Research Publications:

1. Edited International Conference Souvenir titled 'Geography of Change: Contemporary Issues in Environment, Development and Society', Joshi-Bedekar College, Thane, 12-13 January, 2013
 2. 'Mumbai Metropolitan Region: Impact of Recent Urban Change on the Peri-urban Areas of Mumbai' in *City-Region Governance: Ten Years on*, Special Issue, July, 2014, Volume 51/ Issue 11, *Urban Studies*, Sage Publications, UK, Impact Factor : 1.330, Ranking: 13 out of 38 in Urban Studies and 48 out of 98 in Environmental Studies.
 3. Gawai, N. and Phadke, A.: Quality of Urban Life: Identification of Livable Urban Spaces Within Mumbai Metropolitan Region, *Int. Arch. Photogramm. Remote Sens. Spatial Inf. Sci.*, XLII-5, 117-121, <https://doi.org/10.5194/isprs-archives-XLII-5-117-2018>, 2018.
 4. Phadke, A.: Accessibility Assessment: Training the Slum Residents in Scaling the 'Accessibility', *Int. Arch. Photogramm. Remote Sens. Spatial Inf. Sci.*, XLII-5, 129-134, <https://doi.org/10.5194/isprs-archives-XLII-5-129-2018>, 2018.
 5. The article titled as 'Geography and Planning: An Alternate Development Discourse' *Global Policy Regional Planning for Sustainable Landuse in India*, ed. by Rumi Aijaz and Felix Knopf,
- 



ORF and Global Policy Journal, Willey Blackwell, New Delhi, ISBN 978-93-89097-37-4

6. "Emerging Patterns of Urban Development in Mumbai Metropolitan Region: Developing Perspectives through Narratives, co-authored with Swapna Banerjee-Guha in Application of Research Methods & Techniques in Geography, Universal Publishing House, Thane, ISBN 978-93-83342-63-1
7. 'Peri-urban, Global South' in the *International Encyclopedia of Human Geography*, 2e, edited by Dr. Audrey Kobayashi, Elsevier Publications, 2020. Book ISBN : 978-00-81022-95-5 E-Book 978-00-81022-96-2
8. Published articles in Marathi in the magazine 'Shabdotsav' on various socially relevant issues.

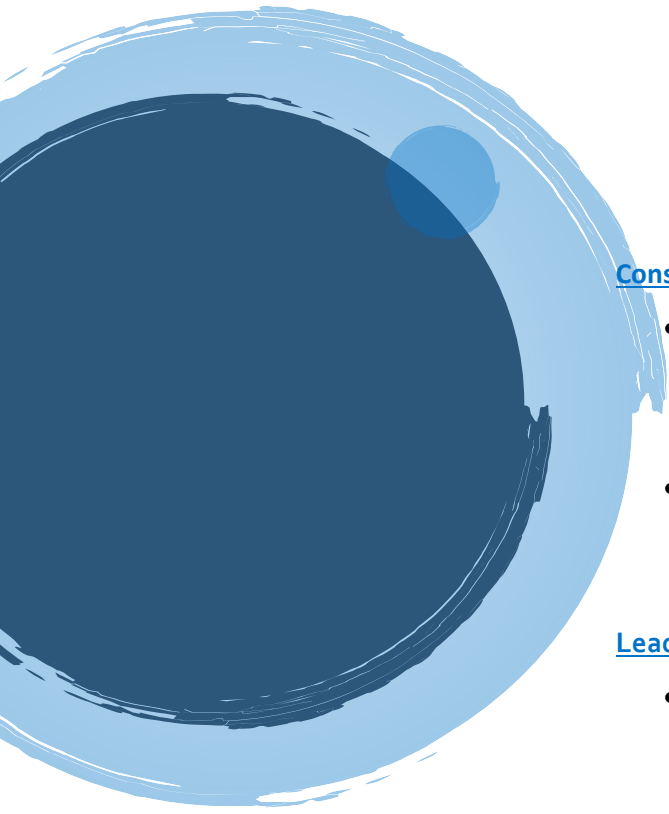
Invited Speaker:

- Invited as a speaker for international and national conferences seminars and workshops at various institutes like Tata Institute of Social Sciences, Vishwabharati University, Mithibai College, etc.
- Presented papers at several conferences, seminars and workshops at national, international and state levels

Research Interests:

- Urban Geography
- Globalization studies
- Geopolitics and International Relations
- Financial Geography
- Gender Geography
- Application of Geospatial Technologies in Urban and Regional Planning





Consultancies

- Member of the Brief Wetland Documentation Committee for Raigad District, Maharashtra and member of the Kokan Wetland Committee set up for five districts – Palghar, Thane, Raigad, Ratnagiri and Sindhudurga, 2018 onwards
- A Report on the Dhamapur Lake (now declared as International irrigation heritage site), Sindhudurg District using Geospatial Technologies submitted to National Green Tribunal, 2019

Leadership

- Involved in rural children education through a group called GEOVISION in Karjat Tehsil for last 10 years. I am a Founder of the group.
- Involved in Solid Waste Management with Karjat Municipality for 2 years.
- NSS Programme Officer at the University of Mumbai
- Executive Member of Bombay Geographical Association
- Secretary of Geography Alumni Association

